


No Image

MANGE RAM  
SARPANCH SHARMA,  
9416233734  
GRAM SACHIV  
J.E. NEERAJ  
PATWARI

[Google Map](#)  
Longitude & Latitude

**How to Reach From H.Q.**  
[District](#) || [Sub-Division](#) ||  
[Tehsil](#)






**Surrounding Villages**



TSC

[Jamabandi Details](#)[Collector Rate](#)[Mausawi](#)**Village Information****Statistical Information****Nearby Accessibilities****Cattles**

District	<a href="#">Kurukshetra</a>	<b>Total Area</b>	2026-5-17 (820.18)	Railway Station	Buffalos 1770
Sub-Division	Shahbad	<b>Cultivable</b>	1875-4-14 (759.01)	Bus Stand	Cows 288
		Acre Kanal Marle (Hectare)			
Tehsil	<a href="#">Shahbad</a>	<b>Non-Cultivable</b>	151-1-3 (61.16)	Police Station	Shahbad
		Acre Kanal Marle (Hectare)			
Sub-Tehsil	Shahbad	<b>Population</b>	4390	Police Post	Dog 19
Kanungo Circle	Shahbad	Male	2342	Post Office	Yara
Patwar Circle	Yara	Female	2048	Bank	Camels 0
Block	Shahbad			ATM	Rabbits 0
Gram Panchayat	Yara			Mandi	Donkeys 0
Parliament Constituency	Kurukshetra				Mules 0
Assembly Constituency	Shahbad	Voters	2486		Horses 0
Veterinary Hospital		Panchayatghar		<a href="#">Panchayat Development Works</a>	Goats 19
Health Sub-Centre	Yara	AWCs	5	<a href="#">Public Health</a>	Sheeps 155
PHC	Deeg	Talab		<a href="#">Voter List</a>	
CHC	Jhansa	Stadium		<a href="#">Pensioners List</a>	

Hospital	<a href="#">LNJP Hospital</a>	 Chaupals	0	INDIRA GANDHI AWAAS YOJANA	
Elect. Sub-Centre		 Primary Schools	1	Chief Minister BPL Awaas Yojana	<a href="#">2010-11</a> <a href="#">2011-12</a> <a href="#">2012-13</a>
Elect. Complaint-Centre		 Middle Schools	0	IAY Incentive-Homestead Scheme	<a href="#">2010-11</a> <a href="#">2011-12</a> <a href="#">2012-13</a>
Elect. Sub-Division		 Secondary School	1	New Construction	<a href="#">2010-11</a> <a href="#">2011-12</a> <a href="#">2012-13</a>
Elect. SDO.		 Sr. Sec. School	0		

