

No Image

SARPANCH MANJIT SINGH,
9416393758
MADAN
GRAM SACHIVKUMAR
9813124447
J.E. SURINDER
PATWARI

[Google Map](#)
Longitude & Latitude
30.117438,76.712723

How to Reach From H.Q.
[District](#) || [Sub-Division](#) ||
[Tehsil](#)

Surrounding Villages

Jhansa, Majri
Kalan, Nupur
Bunchi, Thaska
Miran Ji













[Jamabandi Details](#)

[Collector Rate](#)

[Mausawi](#)

<i>Village Information</i>		<i>Statistical Information</i>		<i>Nearby Accessibilities</i>		<i>Cattles</i>	
District	Kurukshetra	Total Area Acre Kanal Marle (Hectare)	806-3-15 (326.36)	Railway Station		Buffalos	577
Sub-Division	Pehowa	Cultivable Acre Kanal Marle (Hectare)	757-6-2 (306.65)	Bus Stand		Cows	0
Tehsil	Ismailabad	Non-Cultivable Acre Kanal Marle (Hectare)	48-5-13 (19.71)	Police Station	Jhansa		
Sub-Tehsil	Ismailabad	Population	1772	Police Post		Dog	9
Kanungo Circle		Male	933	Post Office	Rohti	Pigs	0
Patwar Circle		Female	839	Bank		Camels	0
Block	Ismailabad			ATM		Rabbits	0
Gram Panchayat	Rohti			Mandi		Donkeys	0
Parliament Constituency	Kurukshetra					Mules	0
Assembly Constituency	Pehowa	Voters	1048			Horses	4
Vaterinary Hospital		Panchayatghar		Panchayat Development Works		Goats	0

Health Sub-Centre	Jhansa	 AWCs	3	Public Health	 Sheeps	0
PHC	Jhansa	 Talab		Voter List		
CHC	Jhansa	 Stadium		Pensioners List		
Hospital	LNJP Hospital	 Chaupals	0	INDIRA GANDHI AWAAS YOJANA		
Elect. Sub-Centre	33KV I/Bad	 Primary Schools	1	Chief Minister BPL Awaas Yojana	2010-11 2011-12 2012-13	
Elect. Complaint-Centre		 Middle Schools	0	IAY Incentive-Homestead Scheme	2010-11 2011-12 2012-13	
Elect. Sub-Division	Ismailabad	 Secondary School	1	New Construction	2010-11 2011-12 2012-13	
Elect. SDO.		 Sr. Sec. School	0			