

No Image

SARPANCH ANJU RANI,
9416279582
GRAM SACHIV
J.E. SURINDER
PATWARI

[Google Map](#)

Longitude & Latitude
30.119369,76.66779

How to Reach From H.Q.

[District](#) || [Sub-Division](#) ||
[Tehsil](#)

Surrounding Villages








Chammu , Thaska
Miran Ji, Akrawar,
Nurpur Bunchi



TSC


[Jamabandi Details](#)
[Collector Rate](#)
[Mausawi](#)
Village Information
Statistical Information
Nearby Accessibilities
Cattles

District	Kurukshetra	Total Area Acre Kanal Marle (Hectare)	2965-6-13 (1,200.21)	Railway Station	Buffalos 2080
Sub-Division	Pehowa	Cultivable Acre Kanal Marle (Hectare)	2500-1-1 (1,011.75)	Bus Stand	Cows 8
Tehsil	Ismailabad	Non-Cultivable Acre Kanal Marle (Hectare)	465-5-12 (188.46)	Police Station Ismailabad	
Sub-Tehsil	Ismailabad	Population	14291	Police Post	Dog 2
Kanungo Circle		Male	7706	Post Office Ismailabad (III)	Pigs 463
Patwar Circle		Female	6585	Bank	Camels 0
Block	Ismailabad			ATM	Rabbits 0
Gram Panchayat	Ismailabad			Mandi	Donkeys 0
Parliament Constituency	Kurukshetra				Mules 3
Assembly Constituency	Pehowa	Voters	7424		Horses 26
Veterinary Hospital		Panchayatghar		Panchayat Development Works	Goats 10
Health Sub-Centre	Ismailabad-II	AWCs	15	Public Health	Sheeps 0

PHC	Ismailabad		Talab		Voter List	
CHC	Jhansa		Stadium		Pensioners List	
Hospital	LNJP Hospital		Chaupals	0	INDIRA GANDHI AWAAS YOJANA	
Elect. Sub-Centre			Primary Schools	1	Chief Minister BPL Awaas Yojana	2010-11 2011-12 2012-13
Elect. Complaint-Centre			Middle Schools	0	IAY Incentive-Homestead Scheme	2010-11 2011-12 2012-13
Elect. Sub-Division	Ismailabad		Secondary School	1	New Construction	2010-11 2011-12 2012-13
Elect. SDO.			Sr. Sec. School	0		

