

No Image

SARPANCH SANTOSH DEVI,
9812041567
GRAM SACHIV
J.E. VINOD GUPTA
PATWARI

[Google Map](#)
Longitude & Latitude

How to Reach From H.Q.
[District](#) || [Sub-Division](#) ||
[Tehsil](#)







Surrounding Villages



TSC

[Jamabandi Details](#)[Collector Rate](#)[Mausawi](#)**Village Information****Statistical Information****Nearby Accessibilities****Cattles**

District	Kurukshetra	Total Area	2274-7-5 (920.61)	Railway Station	Buffalos	896	
Sub-Division	Shahbad	Cultivable	2001-2-5 (809.88)	Bus Stand	Cows	77	
		Acre Kanal Marle (Hectare)					
Tehsil	Shahbad	Non-Cultivable	273-5-0 (110.73)	Police Station	Shahbad		
		Acre Kanal Marle (Hectare)					
Sub-Tehsil	Shahbad	Population	3742	Police Post	Dog	3	
Kanungo Circle	Shahbad	Male	1963	Post Office	Kalsana	Pigs	10
Patwar Circle	Kalsana	Female	1779	Bank		Camels	0
Block	Shahbad			ATM		Rabbits	0
Gram Panchayat	Kalsana			Mandi		Donkeys	0
Parliament Constituency	Kurukshetra					Mules	2
Assembly Constituency	Shahbad	Voters	2012			Horses	14
Veterinary Hospital		Panchayatghar		Panchayat Development Works		Goats	4
Health Sub-Centre	Kalsana	AWCs	4	Public Health		Sheeps	135
PHC	Kalsana	Talab		Voter List			
CHC	Jhansa	Stadium		Pensioners List			

Hospital	LNJP Hospital	 Chaupals	0	INDIRA GANDHI AWAAS YOJANA		
Elect. Sub-Centre		 Primary Schools	1	Chief Minister BPL Awaas Yojana	2010-11 2011-12 2012-13	
Elect. Complaint-Centre		 Middle Schools	0	IAY Incentive-Homestead Scheme	2010-11 2011-12 2012-13	
Elect. Sub-Division		 Secondary School	1	New Construction	2010-11 2011-12 2012-13	
Elect. SDO.		 Sr. Sec. School	0			