


No Image

KANWAR
SARPANCH SINGH,
9813154092
GRAM SACHIV
J.E.
PATWARI







[Google Map](#)
Longitude & Latitude

How to Reach From H.Q.
[District](#) || [Sub-Division](#) ||
[Tehsil](#)

**Surrounding
Villages**

[Jamabandi Details](#)[Collector Rate](#)[Mausawi](#)**Village Information****Statistical Information****Nearby Accessibilities****Cattles**

| | | | | | | | |
|-------------------------|-----------------------------|---|-------------------|---|----------|---------|---|
| District | Kurukshetra | Total Area Acre Kanal Marle (Hectare) | 673-5-10 (272.63) | Railway Station | Buffalos | 379 | |
| Sub-Division | Shahbad | Cultivable Acre Kanal Marle (Hectare) | 609-1-15 (246.54) | Bus Stand | Cows | 4 | |
| Tehsil | Shahbad | Non-Cultivable Acre Kanal Marle (Hectare) | 64-3-15 (26.09) | Police Station | Shahbad | | |
| Sub-Tehsil | Shahbad | Population | 1305 | Police Post | Dog | 0 | |
| Kanungo Circle | Shahbad | Male | 688 | Post Office | Golpura | Pigs | 0 |
| Patwar Circle | Mohri | Female | 617 | Bank | | Camels | 0 |
| Block | Shahbad | | | ATM | | Rabbits | 0 |
| Gram Panchayat | Golpura | | | Mandi | | Donkeys | 0 |
| Parliament Constituency | Kurukshetra | | | | | Mules | 0 |
| Assembly Constituency | Shahbad | Voters | 761 | | | Horses | 2 |
| Veterinary Hospital | | Panchayatghar | | Panchayat Development Works | | Goats | 0 |
| Health Sub-Centre | Bhoker Majra | AWCs | 2 | Public Health | | Sheeps | 0 |
| PHC | Kalsana | Talab | | Voter List | | | |
| CHC | Jhansa | Stadium | | Pensioners List | | | |

| Hospital | LNJP Hospital |  Chaupals | 0 | INDIRA GANDHI AWAAS YOJANA | |  |
|-------------------------|-------------------------------|--|---|---------------------------------|--|---|
| Elect. Sub-Centre | |  Primary Schools | 1 | Chief Minister BPL Awaas Yojana | 2010-11 2011-12 2012-13 | |
| Elect. Complaint-Centre | |  Middle Schools | 0 | IAY Incentive-Homestead Scheme | 2010-11 2011-12 2012-13 | |
| Elect. Sub-Division | |  Secondary School | 1 | New Construction | 2010-11 2011-12 2012-13 | |
| Elect. SDO. | |  Sr. Sec. School | 0 | | | |