

No Image

SHINGARA
SARPANCH SINGH,
9869116151
GRAM SACHIV
J.E.
PATWARI


[Google Map](#)

Longitude & Latitude

How to Reach From H.Q.

[District](#) || [Sub-Division](#) ||
[Tehsil](#)







Surrounding Villages



TSC

[Jamabandi Details](#)[Collector Rate](#)[Mausawi](#)**Village Information****Statistical Information****Nearby Accessibilities****Cattles**

District	Kurukshetra	Total Area Acre Kanal Marle (Hectare)	1028-6-11 (416.34)	Railway Station	Buffalos	773
Sub-Division	Shahbad	Cultivable Acre Kanal Marle (Hectare)	967-2-7 (391.44)	Bus Stand	Cows	1
Tehsil	Shahbad	Non-Cultivable Acre Kanal Marle (Hectare)	61-4-4 (24.90)	Police Station	Shahbad	
Sub-Tehsil	Shahbad	Population	2074	Police Post	Dog	0
Kanungo Circle	Shahbad	Male	1084	Post Office	Nagla	Pigs 0
Patwar Circle	Nagla	Female	990	Bank		Camels 0
Block	Shahbad			ATM		Rabbits 0
Gram Panchayat	Nagla			Mandi		Donkeys 0
Parliament Constituency	Kurukshetra					Mules 0
Assembly Constituency	Shahbad	Voters	1135			Horses 2
Veterinary Hospital		Panchayatghar		Panchayat Development Works		Goats 20
Health Sub-Centre	Kalsani	AWCs	2	Public Health		Sheeps 0
PHC	Jhansa	Talab		Voter List		

CHC	Jhansa	 Stadium		Pensioners List
Hospital	LNJP Hospital	 Chaupals	0	INDIRA GANDHI AWAAS YOJANA
Elect. Sub-Centre		 Primary Schools	1	Chief Minister BPL Awaas Yojana 2010-11 2011-12 2012-13
Elect. Complaint-Centre		 Middle Schools	0	IAY Incentive-Homestead Scheme 2010-11 2011-12 2012-13
Elect. Sub-Division		 Secondary School	1	New Construction 2010-11 2011-12 2012-13
Elect. SDO.		 Sr. Sec. School	0	