

No Image

SARPANCH  
GRAM SACHIV  
J.E.  
PATWARI

[Google Map](#)  
Longitude & Latitude

**How to Reach From H.Q.**  
[District](#) || [Sub-Division](#) ||  
[Tehsil](#)






**Surrounding  
Villages**



TSC

Jamabandi DetailsCollector RateMausawi**Village Information****Statistical Information****Nearby Accessibilities****Cattles**

District	<a href="#">Kurukshetra</a>	<b>Total Area</b> Acre Kanal Marle (Hectare)	2817-5-11 (1,140.26)	Railway Station	Buffalos
Sub-Division	Shahbad	<b>Cultivable</b> Acre Kanal Marle (Hectare)	2108-1-17 (853.16)	Bus Stand	Cows
Tehsil	<a href="#">Shahbad</a>	<b>Non-Cultivable</b> Acre Kanal Marle (Hectare)	709-3-14 (287.11)	Police Station	Shahbad
Sub-Tehsil	Shahbad	<b>Population</b>		Police Post	Dog
Kanungo Circle	Shahbad	Male		Post Office	Pigs
Patwar Circle	Kankara shahabad	Female		Bank	Camels
Block	Shahbad			ATM	Rabbits
Gram Panchayat	Kankara shahabad			Mandi	Donkeys
Parliament Constituency	Kurukshetra				Mules
Assembly Constituency		Voters			Horses
Veterinary Hospital		Panchayatghar		<a href="#">Panchayat Development Works</a>	Goats
Health Sub-Centre		AWCs		<a href="#">Public Health</a>	Sheeps
PHC		Talab		<a href="#">Voter List</a>	
CHC		Stadium		<a href="#">Pensioners List</a>	

Hospital	<a href="#">LNJP Hospital</a>	 Chaupals	0	INDIRA GANDHI AWAAS YOJANA	
Elect. Sub-Centre		Primary Schools	1	Chief Minister BPL Awaas Yojana	<a href="#">2010-11</a> <a href="#">2011-12</a> <a href="#">2012-13</a>
Elect. Complaint-Centre		Middle Schools	0	IAY Incentive-Homestead Scheme	<a href="#">2010-11</a> <a href="#">2011-12</a> <a href="#">2012-13</a>
Elect. Sub-Division		Secondary School	1	New Construction	<a href="#">2010-11</a> <a href="#">2011-12</a> <a href="#">2012-13</a>
Elect. SDO.		Sr. Sec. School	0		

