

No Image

SARPANCH SANTOSH,  
9416772448  
GRAM SACHIV  
J.E. NEERAJ  
PATWARI

[Google Map](#)  
Longitude & Latitude

**How to Reach From H.Q.**  
[District](#) || [Sub-Division](#) ||  
[Tehsil](#)







**Surrounding  
Villages**



TSC

[Jamabandi Details](#)[Collector Rate](#)[Mausawi](#)**Village Information****Statistical Information****Nearby Accessibilities****Cattles**

District	<a href="#">Kurukshetra</a>	<b>Total Area</b>	1042-1-10	Railway Station	Buffalos	595	
Sub-Division	Shahbad	<b>Acre Kanal Marle (Hectare)</b>	(421.75)	Bus Stand	Cows	1	
Tehsil	<a href="#">Shahbad</a>	<b>Cultivable</b>	949-0-6 (384.06)	Police Station	Shahbad		
Sub-Tehsil	Shahbad	<b>Non-Cultivable</b>	93-1-4 (37.70)	Police Post	Dog	0	
Kanungo Circle	Shahbad	<b>Population</b>	2381	Post Office	Landi	Pigs	9
Patwar Circle	Landi	Male	1273	Bank		Camels	0
Block	Shahbad	Female	1108	ATM		Rabbits	0
Gram Panchayat	Landi			Mandi		Donkeys	0
Parliament Constituency	Kurukshetra					Mules	4
Assembly Constituency	Shahbad	Voters	1349			Horses	3
Veterinary Hospital		Panchayatghar		<a href="#">Panchayat Development Works</a>		Goats	0
Health Sub-Centre	Landi	AWCs	3	<a href="#">Public Health</a>		Sheeps	0
PHC	Kalsana	Talab		<a href="#">Voter List</a>			
CHC	Jhansa	Stadium		<a href="#">Pensioners List</a>			

Hospital	<a href="#">LNJP Hospital</a>	 Chaupals	0	INDIRA GANDHI AWAAS YOJANA		
Elect. Sub-Centre		 Primary Schools	1	Chief Minister BPL Awaas Yojana	<a href="#">2010-11</a> <a href="#">2011-12</a> <a href="#">2012-13</a>	
Elect. Complaint-Centre		 Middle Schools	0	IAY Incentive-Homestead Scheme	<a href="#">2010-11</a> <a href="#">2011-12</a> <a href="#">2012-13</a>	
Elect. Sub-Division		 Secondary School	1	New Construction	<a href="#">2010-11</a> <a href="#">2011-12</a> <a href="#">2012-13</a>	
Elect. SDO.		 Sr. Sec. School	0			