

No Image

SARPANCH SATPAL SINGH,  
9416362437  
GRAM SACHIV  
J.E.  
PATWARI


[Google Map](#)

Longitude & Latitude  
**30.153764,76.989591**







**How to Reach From H.Q.**  
[District](#) || [Sub-Division](#) ||  
[Tehsil](#)

**Surrounding Villages**

Buhavi, Mangoli  
Rangran, Bir  
Mangoli Rangran,  
Dhanani

[Jamabandi Details](#)[Collector Rate](#)[Mausawi](#)

Village Information		Statistical Information		Nearby Accessibilities		Cattles	
District	<a href="#">Kurukshetra</a>	<b>Total Area</b> Acre Kanal Marle (Hectare)	1230-6-5 (498.07)	Railway Station		Buffalos	430
Sub-Division	Shahbad	<b>Cultivable</b> Acre Kanal Marle (Hectare)	1161-4-8 (470.06)	Bus Stand		Cows	31
Tehsil	<a href="#">Babain</a>	<b>Non-Cultivable</b> Acre Kanal Marle (Hectare)	69-1-17 (28.02)	Police Station	Babain		
Sub-Tehsil	Babain	<b>Population</b>	1565	Police Post		Dog	0
Kanungo Circle	Babain	Male	805	Post Office	Lakhmari	Pigs	0
Patwar Circle	Lakhmri	Female	760	Bank		Camels	0
Block	Babain			ATM		Rabbits	0
Gram Panchayat	Lakhmadi			Mandi		Donkeys	0
Parliament Constituency	Kurukshetra					Mules	0
Assembly Constituency	Ladwa	Voters	897			Horses	0
Vaterinary Hospital		Panchayatghar		<a href="#">Panchayat Development Works</a>		Goats	0
Health Sub-Centre	Lakhmari	AWCs	2	<a href="#">Public Health</a>		Sheeps	0
PHC	Deeg	Talab		<a href="#">Voter List</a>			

CHC	Jhansa	 Stadium			<a href="#">Pensioners List</a>
Hospital	<a href="#">LNJP Hospital</a>	 Chaupals	0		INDIRA GANDHI AWAAS YOJANA
Elect. Sub-Centre		 Primary Schools	1		Chief Minister BPL Awaas Yojana
Elect. Complaint- Centre		 Middle Schools	0		IAY Incentive-Homestead Scheme
Elect. Sub-Division		 Secondary School	1		New Construction
Elect. SDO.		 Sr. Sec. School	0		

[2010-11](#) [2011-12](#)  
[2012-13](#)

[2010-11](#) [2011-12](#)  
[2012-13](#)

[2010-11](#) [2011-12](#)  
[2012-13](#)

