

No Image

JASBIR
SARPANCH KAUR,
9466095217
GRAM SACHIV
J.E. VISHAL
PATWARI

[Google Map](#)

Longitude & Latitude
30.105429,77.056775

How to Reach From H.Q.
[District](#) || [Sub-Division](#) ||
[Tehsil](#)

Surrounding Villages







Nakhrojpur, Bir
Bartauli, Mahwa
Kheri, Jogi Majra



TSC

[Jamabandi Details](#)[Collector Rate](#)[Mausawi](#)

Village Information		Statistical Information		Nearby Accessibilities		Cattles	
District	Kurukshetra	Total Area Acre Kanal Marle (Hectare)	990-1-4 (400.69)	Railway Station		Buffalos	801
Sub-Division	Thanesar	Cultivable Acre Kanal Marle (Hectare)	905-1-16 (366.33)	Bus Stand		Cows	109
Tehsil	Thanesar	Non-Cultivable Acre Kanal Marle (Hectare)	84-7-8 (34.37)	Police Station *			
Sub-Tehsil	Ladwa	Population	1688	Police Post		Dog	0
Kanungo Circle	Ladwa	Male	902	Post Office	Gajlana	Pigs	0
Patwar Circle	Bharthauli	Female	786	Bank		Camels	0
Block	Ladwa			ATM		Rabbits	0
Gram Panchayat	Gajlana			Mandi		Donkeys	0
Parliament Constituency	Kurukshetra					Mules	0
Assembly Constituency	Ladwa	Voters	943			Horses	1
Veterinary Hospital		Panchayatghar		Panchayat Development Works		Goats	2
Health Sub-Centre	Chapra	AWCs	2	Public Health		Sheeps	0
PHC	Gudha	Talab		Voter List			

CHC	Ladwa	 Stadium			Pensioners List
Hospital	LNJP Hospital	 Chaupals	0		INDIRA GANDHI AWAAS YOJANA
Elect. Sub-Centre		 Primary Schools	1		Chief Minister BPL Awaas Yojana
Elect. Complaint- Centre		 Middle Schools	0		IAY Incentive-Homestead Scheme
Elect. Sub-Division		 Secondary School	1		New Construction
Elect. SDO.		 Sr. Sec. School	0		

[2010-11](#) [2011-12](#)
[2012-13](#)

[2010-11](#) [2011-12](#)
[2012-13](#)

[2010-11](#) [2011-12](#)
[2012-13](#)

