

No Image

SARPANCH BALDEV SINGH,
9355222442
GRAM SACHIV J.E. VISHAL
PATWARI

[Google Map](#)

Longitude & Latitude
29.963672,76.972361

How to Reach From H.Q.
[District](#) || [Sub-Division](#) ||
[Tehsil](#)

Surrounding Villages








Salempur, Dudha,
Dudhi , Brahan



TSC

[Jamabandi Details](#)[Collector Rate](#)[Mausawi](#)

Village Information		Statistical Information		Nearby Accessibilities		Cattles	
District	Kurukshetra	Total Area Acre Kanal Marle (Hectare)	848-2-2 (343.27)	Railway Station		Buffalos	552
Sub-Division	Thanesar	Cultivable Acre Kanal Marle (Hectare)	792-5-14 (320.79)	Bus Stand		Cows	2
Tehsil	Thanesar	Non-Cultivable Acre Kanal Marle (Hectare)	55-4-8 (22.48)	Police Station	Ladwa		
Sub-Tehsil	Ladwa	Population	1494	Police Post		Dog	3
Kanungo Circle	Ladwa	Male	811	Post Office	Mathana	Pigs	3
Patwar Circle	Jainpur	Female	683	Bank		Camels	0
Block	Ladwa			ATM		Rabbits	0
Gram Panchayat	Gadli			Mandi		Donkeys	0
Parliament Constituency	Kurukshetra					Mules	0
Assembly Constituency	Ladwa	Voters	917			Horses	7
Veterinary Hospital		Panchayatghar		Panchayat Development Works		Goats	0
Health Sub-Centre	Gadli	AWCs	2	Public Health		Sheeps	0

PHC	Ladwa	 Talab		Voter List
CHC	Ladwa	 Stadium		Pensioners List
Hospital	LNJP Hospital	 Chaupals	0	INDIRA GANDHI AWAAS YOJANA
Elect. Sub-Centre	220 KV Salempur	 Primary Schools	1	Chief Minister BPL Awaas Yojana 2010-11 2011-12 2012-13
Elect. Complaint- Centre	Gadli	 Middle Schools	0	IAY Incentive-Homestead Scheme 2010-11 2011-12 2012-13
Elect. Sub-Division	Ladwa	 Secondary School	1	New Construction 2010-11 2011-12 2012-13
Elect. SDO.	Abhishek Bali, 260050, 9354726106	 Sr. Sec. School	0	

