

No Image

SARPANCH
GRAM SACHIV
J.E.
PATWARI

[Google Map](#)


Longitude & Latitude
29.991646,77.044233

How to Reach From H.Q.

[District](#) || [Sub-Division](#) ||
[Tehsil](#)







Surrounding
Villages

Baraichpur,
Bapda, Dehra,
Niwarsi


[TSC](#)

[Jamabandi Details](#)
[Collector Rate](#)
[Mausawi](#)

<i>Village Information</i>		<i>Statistical Information</i>		<i>Nearby Accessibilities</i>		<i>Cattles</i>	
District	Kurukshetra	Total Area Acre Kanal Marle (Hectare)	1351-6-2 (547.03)	Railway Station	Buffalos	0	
Sub-Division	Thanesar	Cultivable Acre Kanal Marle (Hectare)	859-1-17 (347.71)	Bus Stand	Cows	0	
Tehsil	Thanesar	Non-Cultivable Acre Kanal Marle (Hectare)	492-4-5 (199.32)	Police Station	Ladwa		
Sub-Tehsil	Ladwa	Population		Police Post	Dog	0	
Kanungo Circle	Ladwa	Male		Post Office	Pigs	0	
Patwar Circle	Ladwa	Female		Bank	Camels	0	
Block	Ladwa			ATM	Rabbits	0	
Gram Panchayat	Ladwa			Mandi	Donkeys	0	
Parliament Constituency	Kurukshetra				Mules	0	
Assembly Constituency		Voters			Horses	0	
Veterinary Hospital		Panchayatghar		Panchayat Development Works	Goats	0	
Health Sub-Centre	Ladwa PPC	AWCs		Public Health	Sheeps	0	
PHC	Ladwa	Talab		Voter List			

CHC	Ladwa	 Stadium			Pensioners List
Hospital	LNJP Hospital	 Chaupals	0		INDIRA GANDHI AWAAS YOJANA
Elect. Sub-Centre		 Primary Schools	1		Chief Minister BPL Awaas Yojana
Elect. Complaint- Centre		 Middle Schools	0		IAY Incentive- Homestead Scheme
Elect. Sub-Division		 Secondary School	1		New Construction
Elect. SDO.		 Sr. Sec. School	0		

[2010-11](#) [2011-12](#)
[2012-13](#)

[2010-11](#) [2011-12](#)
[2012-13](#)

[2010-11](#) [2011-12](#)
[2012-13](#)

