



SARPANCH AJAIB SINGH,
9812808904
GRAM SACHIV
J.E. VISHAL
PATWARI

[Google Map](#)

Longitude & Latitude
29.974491,77.065015

How to Reach From H.Q.
[District](#) || [Sub-Division](#) ||
[Tehsil](#)

Surrounding Villages
Budha, Bapda,
Ladwa, Challaundi









[Jamabandi Details](#)

[Collector Rate](#)

[Mausawi](#)

<i>Village Information</i>		<i>Statistical Information</i>		<i>Nearby Accessibilities</i>		<i>Cattles</i>	
District	Kurukshetra	Total Area Acre Kanal Marle (Hectare)	716-7-14 (290.14)	Railway Station		Buffalos	601
Sub-Division	Thanesar	Cultivable Acre Kanal Marle (Hectare)	655-3-9 (265.24)	Bus Stand		Cows	76
Tehsil	Thanesar	Non-Cultivable Acre Kanal Marle (Hectare)	61-4-5 (24.90)	Police Station	Ladwa		
Sub-Tehsil	Ladwa	Population	1881	Police Post		Dog	0
Kanungo Circle	Ladwa	Male	1017	Post Office	Bapdi	Pigs	0
Patwar Circle	Bapdi	Female	864	Bank		Camels	0
Block	Ladwa			ATM		Rabbits	0
Gram Panchayat	Bapdi			Mandi		Donkeys	0
Parliament Constituency	Kurukshetra					Mules	0
Assembly Constituency	Ladwa	Voters	1072			Horses	2
Veterinary Hospital		Panchayatghar		Panchayat Development Works		Goats	0
Health Sub-Centre	Bapdi	AWCs	3	Public Health		Sheeps	0
PHC	Ladwa	Talab		Voter List			

				Pensioners List	
CHC	Ladwa	 Stadium			
Hospital	LNJP Hospital	 Chaupals	0	INDIRA GANDHI AWAAS YOJANA	
Elect. Sub-Centre	66 KV Ladwa/220 KV Salempur	 Primary Schools	1	Chief Minister BPL Awaas Yojana	2010-11 2011-12 2012-13
Elect. Complaint-Centre	Bapdi	 Middle Schools	0	IAY Incentive-Homestead Scheme	2010-11 2011-12 2012-13
Elect. Sub-Division	Ladwa	 Secondary School	1	New Construction	2010-11 2011-12 2012-13
Elect. SDO.	Abhishek Bali, 260050, 9354726106	 Sr. Sec. School	0		

