



SARPANCH MEGH RAJ,
9416431117
GRAM SACHIV
J.E. VISHAL
PATWARI 5

[Google Map](#)
Longitude & Latitude

How to Reach From H.Q.
[District](#) || [Sub-Division](#) ||
[Tehsil](#)

Surrounding Villages
Bapdi, Chhalaundi,
Ladwa, Samlakha









[Jamabandi Details](#)

[Collector Rate](#)

[Mausawi](#)

<i>Village Information</i>		<i>Statistical Information</i>		<i>Nearby Accessibilities</i>		<i>Cattles</i>	
District	Kurukshetra	Total Area Acre Kanal Marle (Hectare)	716-7-14 (290.14)	Railway Station		Buffalos	641
Sub-Division	Shahbad	Cultivable Acre Kanal Marle (Hectare)	611-3-17 (247.45)	Bus Stand		Cows	67
Tehsil	Thanesar	Non-Cultivable Acre Kanal Marle (Hectare)	105-3-17 (42.69)	Police Station	Ladwa		
Sub-Tehsil	Ladwa	Population	1986	Police Post		Dog	3
Kanungo Circle	Ladwa	Male	1085	Post Office	Ban	Pigs	3
Patwar Circle	Ban	Female	901	Bank		Camels	0
Block	Ladwa			ATM		Rabbits	0
Gram Panchayat	Budha			Mandi		Donkeys	0
Parliament Constituency	Kurukshetra					Mules	0
Assembly Constituency	Ladwa	Voters	1109			Horses	3
Veterinary Hospital		Panchayatghar		Panchayat Development Works		Goats	0
Health Sub-Centre	Ban	AWCs	3	Public Health		Sheeps	0
PHC	Ladwa	Talab		Voter List			

				Pensioners List	
CHC	Ladwa	 Stadium			
Hospital	LNJP Hospital	 Chaupals	0	INDIRA GANDHI AWAAS YOJANA	
Elect. Sub-Centre	66 KV Ladwa	 Primary Schools	1	Chief Minister BPL Awaas Yojana	2010-11 2011-12 2012-13
Elect. Complaint-Centre	Ban	 Middle Schools	0	IAY Incentive-Homestead Scheme	2010-11 2011-12 2012-13
Elect. Sub-Division	Ladwa	 Secondary School	1	New Construction	2010-11 2011-12 2012-13
Elect. SDO.	Abhishek Bali, 260050, 9354726106	 Sr. Sec. School	0		

