

No Image

SARPANCH KARAM SINGH,
9034033090
GRAM SACHIV
J.E.
PATWARI

[Google Map](#)
Longitude & Latitude

How to Reach From H.Q.
[District](#) || [Sub-Division](#) ||
[Tehsil](#)






Surrounding Villages



TSC

[Jamabandi Details](#)[Collector Rate](#)[Mausawi](#)**Village Information****Statistical Information****Nearby Accessibilities****Cattles**

District	Kurukshetra	Total Area	1686-0-10	Railway Station	Buffalos	1119	
Sub-Division	Shahbad	Acre Kanal Marle (Hectare)	(682.32)	Bus Stand	Cows	2	
Tehsil	Shahbad	Cultivable	1517-7-0 (614.25)	Police Station	Shahbad		
Sub-Tehsil	Shahbad	Non-Cultivable	168-1-10 (68.06)	Police Post			
Kanungo Circle	Shahbad	Population	3199	Post Office	Charuni Jattan	Pigs	0
Patwar Circle	Shahbad	Male	1788	Bank		Camels	0
Block	Shahbad	Female	1411	ATM		Rabbits	0
Gram Panchayat	Charauni jatan			Mandi		Donkeys	0
Parliament Constituency	Kurukshetra					Mules	0
Assembly Constituency	Shahbad	Voters	1762			Horses	18
Veterinary Hospital		Panchayatghar		Panchayat Development Works		Goats	71
Health Sub-Centre	Charuni Jattan	AWCs	4	Public Health		Sheeps	121
PHC	Shahabad (G.H.)	Talab		Voter List			
CHC	Shahabad (G.H.)	Stadium		Pensioners List			

Hospital	LNJP Hospital	 Chaupals	0	INDIRA GANDHI AWAAS YOJANA		
Elect. Sub-Centre		 Primary Schools	1	Chief Minister BPL Awaas Yojana	2010-11 2011-12 2012-13	qr code
Elect. Complaint-Centre		 Middle Schools	0	IAY Incentive-Homestead Scheme	2010-11 2011-12 2012-13	
Elect. Sub-Division		 Secondary School	1	New Construction	2010-11 2011-12 2012-13	
Elect. SDO.		 Sr. Sec. School	0			