

No Image

SARPANCH KAILASHO RANI,
9671430851
GRAM SACHIV
J.E.
PATWARI







[Google Map](#)
Longitude & Latitude

How to Reach From H.Q.
[District](#) || [Sub-Division](#) ||
[Tehsil](#)

Surrounding Villages
Ram Nagar 112,
Kasithal, Sujri ,
Bargat

[Jamabandi Details](#)[Collector Rate](#)[Mausawi](#)

<i>Village Information</i>		<i>Statistical Information</i>		<i>Nearby Accessibilities</i>		<i>Cattles</i>	
District	Kurukshetra	Total Area Acre Kanal Marle (Hectare)	772-2-12 (312.54)	Railway Station		Buffalos	368
Sub-Division	Shahbad	Cultivable Acre Kanal Marle (Hectare)	733-7-16 (297.02)	Bus Stand		Cows	4
Tehsil	Babain	Non-Cultivable Acre Kanal Marle (Hectare)	38-2-16 (15.52)	Police Station	Babain		
Sub-Tehsil	Babain	Population	1060	Police Post		Dog	7
Kanungo Circle	Babain	Male	537	Post Office	Bhagwanpur	Pigs	0
Patwar Circle	Bhagwanpur	Female	523	Bank		Camels	0
Block	Babain			ATM		Rabbits	0
Gram Panchayat	Ram Pura			Mandi		Donkeys	0
Parliament Constituency	Kurukshetra					Mules	1
Assembly Constituency	Ladwa	Voters	546			Horses	0
Vaterinary Hospital		Panchayatghar		Panchayat Development Works		Goats	0
Health Sub-Centre	Bhagwanpur	AWCs		Public Health		Sheeps	74
PHC	Tatka	Talab		Voter List			

CHC	Ladwa	 Stadium		Pensioners List
Hospital	LNJP Hospital	 Chaupals	0	INDIRA GANDHI AWAAS YOJANA
Elect. Sub-Centre		 Primary Schools	1	Chief Minister BPL Awaas Yojana
Elect. Complaint- Centre		 Middle Schools	0	IAY Incentive-Homestead Scheme
Elect. Sub-Division		 Secondary School	1	New Construction
Elect. SDO.		 Sr. Sec. School	0	

[2010-11](#) [2011-12](#)
[2012-13](#)

[2010-11](#) [2011-12](#)
[2012-13](#)

[2010-11](#) [2011-12](#)
[2012-13](#)