



SARPANCH PARDEEP KUMAR,
9896319997
GRAM SACHIV J.E. HEMRAJ
PATWARI

[Google Map](#)

Longitude & Latitude
30.076132,76.722078

How to Reach From H.Q.
[District](#) || [Sub-Division](#) ||
[Tehsil](#)

Surrounding

Villages

Nupur Bunchi,
Pipli Majra,
Jalbera , Rohti



TSC









[Jamabandi Details](#)

[Collector Rate](#)

[Mausawi](#)

<i>Village Information</i>		<i>Statistical Information</i>		<i>Nearby Accessibilities</i>		<i>Cattles</i>	
District	Kurukshetra	Total Area Acre Kanal Marle (Hectare)	1245-0-17 (503.87)	Railway Station		Buffalos	802
Sub-Division	Pehowa	Cultivable Acre Kanal Marle (Hectare)	1121-5-0 (453.90)	Bus Stand		Cows	14
Tehsil	Ismailabad	Non-Cultivable Acre Kanal Marle (Hectare)	123-3-17 (49.97)	Police Station	Jhansa		
Sub-Tehsil	Ismailabad	Population	2043	Police Post		Dog	26
Kanungo Circle	Ismailabad	Male	1077	Post Office	Bhusthala	Pigs	12
Patwar Circle	Busthal	Female	966	Bank		Camels	0
Block	Ismailabad			ATM		Rabbits	0
Gram Panchayat	Bhusthala			Mandi		Donkeys	0
Parliament Constituency	Kurukshetra					Mules	0
Assembly Constituency	Pehowa	Voters	1055			Horses	7
Veterinary Hospital		Panchayatghar		Panchayat Development Works		Goats	6
Health Sub-Centre	Bhusthala	AWCs		Public Health		Sheeps	68
PHC	Dhurala	Talab		Voter List			

CHC	Mathana	 Stadium			Pensioners List
Hospital	LNJP Hospital	 Chaupals	0		INDIRA GANDHI AWAAS YOJANA
Elect. Sub-Centre		 Primary Schools	1		Chief Minister BPL Awaas Yojana
Elect. Complaint- Centre		 Middle Schools	0		IAY Incentive-Homestead Scheme
Elect. Sub-Division	Ismailabad	 Secondary School	1		New Construction
Elect. SDO.		 Sr. Sec. School	0		

[2010-11](#) [2011-12](#)
[2012-13](#)

[2010-11](#) [2011-12](#)
[2012-13](#)

[2010-11](#) [2011-12](#)
[2012-13](#)

