




SARPANCH GULAB SINGH
9017230926
GRAM SACHIV
J.E.
PATWARI SUBASH CHAND

[Google Map](#)
Longitude & Latitude
29.954711,76.793425

How to Reach From H.Q.
[District](#) || [Sub-Division](#) ||
[Tehsil](#)






Surrounding Villages
Rao Garh, Josar,
Narkatari, Gulab
garh, Dayalpur



TSC

[Jamabandi Details](#)[Collector Rate](#)[Mausawi](#)**Village Information****Statistical Information****Nearby Accessibilities****Cattles**

District	Kurukshetra	Total Area Acre Kanal Marle (Hectare)	1651-3-15 (668.32)	Railway Station	Buffalos 1352
Sub-Division	Thanesar	Cultivable Acre Kanal Marle (Hectare)	1181-0-8 (477.95)	Bus Stand	Cows 199
Tehsil	Thanesar	Non-Cultivable Acre Kanal Marle (Hectare)	470-3-7 (190.37)	Police Station KUK	
Sub-Tehsil	Thanesar	Population	5110	Police Post	Dog 2
Kanungo Circle	Thanesar-2	Male	2719	Post Office Gurukul	Pigs 30
Patwar Circle	Mirzapur	Female	2391	Bank	Camels 0
Block	Thanesar			ATM	Rabbits 0
Gram Panchayat	Mirzapur			Mandi	Donkeys 0
Parliament Constituency	Kurukshetra				Mules 3
Assembly Constituency	Thanesar	Voters	3126		Horses 17
Veterinary Hospital		Panchayatghar		Panchayat Development Works	Goats 36
Health Sub-Centre	Mirzapur	AWCs	7	Public Health	Sheeps 1
PHC	Kirmuch	Talab		Voter List	
CHC	Mathana	Stadium		Pensioners List	

Hospital	LNJP Hospital	 Chaupals	0	INDIRA GANDHI AWAAS YOJANA		
Elect. Sub-Centre	33 KV KUK	 Primary Schools	1	Chief Minister BPL Awaas Yojana	2010-11	2011-12 2012-13
Elect. Complaint-Centre	33 KV KUK	 Middle Schools	0	IAY Incentive-Homestead Scheme	2010-11	2011-12 2012-13
Elect. Sub-Division	KKR-II	 Secondary School	1	New Construction	2010-11	2011-12 2012-13
Elect. SDO.	Mehtab Singh, 291850, 9315609701	 Sr. Sec. School	0			