

No Image

SARPANCH ASHOK KUMAR
9416565510
GRAM SACHIV SATPAL
9466801547
J.E. AJMER SINGH
PATWARI PARVEEN
KUMAR

[Google Map](#)
Longitude & Latitude
29.980281,76.954226

How to Reach From H.Q.
[District](#) || [Sub-Division](#) ||
[Tehsil](#)

Surrounding Villages

Sirsma, Daulatpur,
Muniyarpur, Gadli



TSC



[Jamabandi Details](#)

[Collector Rate](#)

[Mausawi](#)







Village Information

Statistical Information

Nearby Accessibilities

Cattles

District	Kurukshetra	Total Area Acre Kanal Marle (Hectare)	2077-5-19 (840.82)	Railway Station	Buffalos	1809	
Sub-Division	Thanesar	Cultivable Acre Kanal Marle (Hectare)	1864-0-10 (754.35)	Bus Stand	Cows	193	
Tehsil	Thanesar	Non-Cultivable Acre Kanal Marle (Hectare)	213-5-9 (86.47)	Police Station			
Sub-Tehsil	Thanesar	Population	5055	Police Post	Dog	0	
Kanungo Circle	Thanesar-1	Male	2725	Post Office	Mathana	Pigs	63
Patwar Circle	Mathana	Female	2330	Bank		Camels	0
Block	Thanesar			ATM		Rabbits	0
Gram Panchayat	Mathana			Mandi		Donkeys	0
Parliament Constituency	Kurukshetra					Mules	2
Assembly Constituency	Ladwa	Voters	3339			Horses	6
Veterinary Hospital		Panchayatghar		Panchayat Development Works		Goats	0
Health Sub-Centre	Mathana	AWCs	6	Public Health		Sheeps	0
PHC	Mathana	Talab		Voter List			

CHC	Mathana	 Stadium			<u>Pensioners List</u>	
Hospital	LNJP Hospital	 Chopale	Chaupals	0	INDIRA GANDHI AWAAS YOJANA	
Elect. Sub-Centre	33KV Mathana	 Primary Schools	1	Chief Minister BPL Awaas Yojana 2010-11 2011-12 2012-13		
Elect. Complaint-Centre	11KV MTHANA	 Middle Schools	0	IAY Incentive-Homestead Scheme 2010-11 2011-12 2012-13		
Elect. Sub-Division	Pipli	 Secondary School	1	New Construction 2010-11 2011-12 2012-13		
Elect. SDO.	Kulwant Singh, 230241, 9315609792	 Sr. Sec. School	0			