



SARPANCH SAHAB SINGH
9813204388
GRAM SACHIV HANSH RAJ
9896848709
J.E. DINESH
KUMAR
PATWARI OM PARKASH

[Google Map](#)
Longitude & Latitude
29.945992,76.912494

How to Reach From H.Q.
[District](#) || [Sub-Division](#) ||
[Tehsil](#)

Surrounding Villages

Palwal, Jirbari,
Birpipli, Samani



[TSC](#)









[Jamabandi Details](#)

[Collector Rate](#)

[Mausawi](#)

<i>Village Information</i>		<i>Statistical Information</i>		<i>Nearby Accessibilities</i>		<i>Cattles</i>	
District	Kurukshetra	Total Area Acre Kanal Marle (Hectare)	3570-6-9 (1,445.03)	Railway Station		Buffalos	1752
Sub-Division	Thanesar	Cultivable Acre Kanal Marle (Hectare)	2965-4-4 (1,200.09)	Bus Stand		Cows	21
Tehsil	Thanesar	Non-Cultivable Acre Kanal Marle (Hectare)	605-2-5 (244.95)	Police Station			
Sub-Tehsil	Thanesar	Population	7486	Police Post		Dog	52
Kanungo Circle	Thanesar-1	Male	3981	Post Office	Umri	Pigs	12
Patwar Circle	Umri	Female	3505	Bank		Camels	0
Block	Thanesar			ATM		Rabbits	0
Gram Panchayat	Umri			Mandi		Donkeys	0
Parliament Constituency	Kurukshetra					Mules	2
Assembly Constituency	Ladwa	Voters	4299			Horses	30
Vaterinary Hospital		Panchayatghar		Panchayat Development Works		Goats	4
Health Sub-Centre	Umri	AWCs	6	Public Health		Sheeps	27
PHC	Pipli	Talab		Voter List			

CHC		Mathana	 Stadium	<u>Pensioners List</u>	
Hospital	LNJP Hospital	 Chopale	Chaupals	0	INDIRA GANDHI AWAAS YOJANA Chief Minister BPL Awaas Yojana 2010-11 2011-12 2012-13 IAY Incentive-Homestead Scheme 2010-11 2011-12 2012-13 New Construction 2010-11 2011-12 2012-13
Elect. Sub-Centre	33 KV Sector 4	 Primary Schools	1		
Elect. Complaint-Centre	Umri Chownki	 Middle Schools	0		
Elect. Sub-Division	Pipli	 Secondary School	1		
Elect. SDO.	Kulwant Singh, 230241, 9315609792	 Sr. Sec. School	0		

qr code