




SARPANCH SUBHASH CHAND
9991056981
GRAM RAJA RAM
SACHIV 9813866000
J.E. SURESH
PATWARI RAVINDERJIT SINGH

[Google Map](#)
Longitude & Latitude
29.950882,76.871724

How to Reach From H.Q.
[District](#) || [Sub-Division](#) ||
[Tehsil](#)

Surrounding Villages

Sunderpur, Jirbari,
Kheri Ram Nagar,
Fathupur



TSC









[Jamabandi Details](#)

[Collector Rate](#)

[Mausawi](#)

<i>Village Information</i>		<i>Statistical Information</i>		<i>Nearby Accessibilities</i>		<i>Cattles</i>	
District	Kurukshetra	Total Area Acre Kanal Marle (Hectare)	991-4-15 (401.28)	Railway Station		Buffalos	700
Sub-Division	Thanesar	Cultivable Acre Kanal Marle (Hectare)	580-2-19 (234.86)	Bus Stand		Cows	0
Tehsil	Thanesar	Non-Cultivable Acre Kanal Marle (Hectare)	411-1-16 (166.41)	Police Station	Thanesar City		
Sub-Tehsil	Thanesar	Population	1350	Police Post		Dog	2
Kanungo Circle	Thanesar-1	Male	737	Post Office	Palwal	Pigs	0
Patwar Circle	Palwal	Female	613	Bank		Camels	0
Block	Thanesar			ATM		Rabbits	0
Gram Panchayat	Palwal			Mandi		Donkeys	0
Parliament Constituency	Kurukshetra					Mules	5
Assembly Constituency	Thanesar	Voters	821			Horses	6
Veterinary Hospital		Panchayatghar		Panchayat Development Works		Goats	0
Health Sub-Centre	Kheri Ramnagar	AWCs	2	Public Health		Sheeps	12
PHC	Amin	Talab		Voter List			

				<u>Pensioners List</u>	
CHC	Mathana	 Stadium			
Hospital	LNJP Hospital	 Chaupals	0	INDIRA GANDHI AWAAS YOJANA	
Elect. Sub-Centre	66KV PIPLI	 Primary Schools	1	Chief Minister BPL Awaas Yojana	2010-11 2011-12 2012-13
Elect. Complaint-Centre	Umri Chownki	 Middle Schools	0	IAY Incentive-Homestead Scheme	2010-11 2011-12 2012-13
Elect. Sub-Division	Pipli	 Secondary School	1	New Construction	2010-11 2011-12 2012-13
Elect. SDO.	Kulwant Singh, 230241, 9315609792	 Sr. Sec. School	0		