

No Image

SARPANCH RANIDEVI  
9991857919


GRAM SACHIV  
J.E.

PATWARI LAKHWINDER  
SINGH







[Google Map](#)  
Longitude & Latitude  
**29.914146,76.828208**

**How to Reach From H.Q.**  
[District](#) || [Sub-Division](#) ||  
[Tehsil](#)

**Surrounding Villages**  
Salarpur, Samsipur,  
Kheri Brahman

[Jamabandi Details](#)[Collector Rate](#)[Mausawi](#)**Village Information****Statistical Information****Nearby Accessibilities****Cattles**

District	<a href="#">Kurukshetra</a>	<b>Total Area</b> Acre Kanal Marle (Hectare)	963-5-15 (390.00)	Railway Station	Buffalos
Sub-Division	Thanesar	<b>Cultivable</b> Acre Kanal Marle (Hectare)	848-4-14 (343.41)	Bus Stand	Cows
Tehsil	<a href="#">Thanesar</a>	<b>Non-Cultivable</b> Acre Kanal Marle (Hectare)	115-1-1 (46.59)	Police Station	
Sub-Tehsil	Thanesar	<b>Population</b>	1859	Police Post	Dog
Kanungo Circle	Thanesar-2	Male	983	Post Office	Pigs
Patwar Circle	Bir Amin	Female	876	Bank	Camels
Block	Thanesar			ATM	Rabbits
Gram Panchayat	Sanedi khalsha			Mandi	Donkeys
Parliament Constituency	Kurukshetra				Mules
Assembly Constituency	Thanesar	Voters	1109		Horses
Veterinary Hospital		Panchayatghar		<a href="#">Panchayat Development Works</a>	Goats
Health Sub-Centre	Sunheri	AWCs	2	<a href="#">Public Health</a>	Sheeps
PHC	Kirmuch	Talab		<a href="#">Voter List</a>	

CHC	Mathana	 Stadium		<a href="#">Pensioners List</a>
Hospital	<a href="#">LNJP Hospital</a>	 Chaupals	0	INDIRA GANDHI AWAAS YOJANA
Elect. Sub-Centre		 Primary Schools	1	Chief Minister BPL Awaas Yojana <a href="#">2010-11</a> <a href="#">2011-12</a> <a href="#">2012-13</a>
Elect. Complaint-Centre		 Middle Schools	0	IAY Incentive-Homestead Scheme <a href="#">2010-11</a> <a href="#">2011-12</a> <a href="#">2012-13</a>
Elect. Sub-Division		 Secondary School	1	New Construction <a href="#">2010-11</a> <a href="#">2011-12</a> <a href="#">2012-13</a>
Elect. SDO.		 Sr. Sec. School	0	

qr code